




NOTES:

1. REFER TO THE "EAST ARGENT NEARSITE ROAD IMPROVEMENTS COST ESTIMATE" FOR ANTICIPATED COSTS ASSOCIATED WITH THE VARIOUS IMPROVEMENTS. THIS ESTIMATE SHOULD BE USED IN CONJUNCTION WITH THIS EXHIBIT.
2. IMPROVEMENTS SHOWN ARE PRELIMINARY IN NATURE. A DETAILED TRAFFIC STUDY SHOULD BE PREPARED TO DETERMINE ACTUAL IMPROVEMENTS NEEDED PRIOR TO DESIGN OR CONSTRUCTION.

LEGEND

-  EXISTING TRAFFIC SIGNAL
-  POTENTIAL FUTURE TRAFFIC SIGNAL
-  FUTURE TRAFFIC IMPROVEMENT

FUTURE TRAFFIC IMPROVEMENTS

- ① HIGHWAY 141 AND EAST ARGENT LOOP ROAD POTENTIAL IMPROVEMENTS - WIDENING, SIGNALIZATION AND THE ADDITION OF LEFT TURN AND DECELERATION LANES.
- ② HIGHWAY 170 AND EAST ARGENT LOOP ROAD POTENTIAL IMPROVEMENTS - DUAL LEFT TURN LANES, SIGNALIZATION AND THE ADDITION OF A DECELERATION LANE.
- ③ HIGHWAY 278 AND HIGHWAY 141 INTERSECTION POTENTIAL IMPROVEMENTS - WIDENING, SIGNALIZATION, DUAL LEFT TURN LANES AND THE ADDITION OF A DECELERATION LANE.
- ④ HIGHWAY 141 AND HIGHWAY 170 INTERSECTION POTENTIAL IMPROVEMENTS - WIDENING, SIGNAL MODIFICATION, DUAL LEFT TURN AND DECELERATION LANES.
- ⑤ HIGHWAY 170 AND HIGHWAY 462 INTERSECTION POTENTIAL IMPROVEMENTS - WIDENING, DUAL LEFT TURN AND DECELERATION LANES.
- ⑥ HIGHWAY 141 POTENTIAL IMPROVEMENTS - HIGHWAY 141 WIDENING ADDING TWO TRAVEL LANES TO CREATE A FOUR-LANE HIGHWAY WITH ADJUSTMENTS TO LEFT TURN AND RIGHT TURN DECELERATION LANES FROM THE INTERSECTION OF HIGHWAY 141/EAST ARGENT LOOP ROAD SOUTHWARD TO HIGHWAY 278.
- ⑦ NEW RIVER PARKWAY POTENTIAL IMPROVEMENTS - ADDITION OF A LEFT TURN LANE ONTO HWY. 278.

EAST ARGENT
NEARSITE TRAFFIC IMPROVEMENTS EXHIBIT
 HARDEEVILLE, SOUTH CAROLINA

PREPARED FOR:
 ARGENT LAND HOLDINGS, LLC

PREPARED BY:
THOMAS & HUTTON

50 Park of Commerce Way
 Savannah, GA 31405 • 912.234.5300
 www.thomasandhutton.com

JOB NO: J-26641.0000	DATE: 10/9/17
DRAWN: CGC	SCALE: 1" = 1200'
REVIEWED: NBL	SHEET: EX2